



Secretaria de Meio Ambiente e Desenvolvimento Sustentável - SEMAD
Centro de Informações Meteorológicas e Hidrológicas do Estado de Goiás - CIMEHGO
Sala de Situação de Monitoramento de Riscos e Desastres Naturais

Boletim nº: 0280

Elaborado na data: 23/11/2022

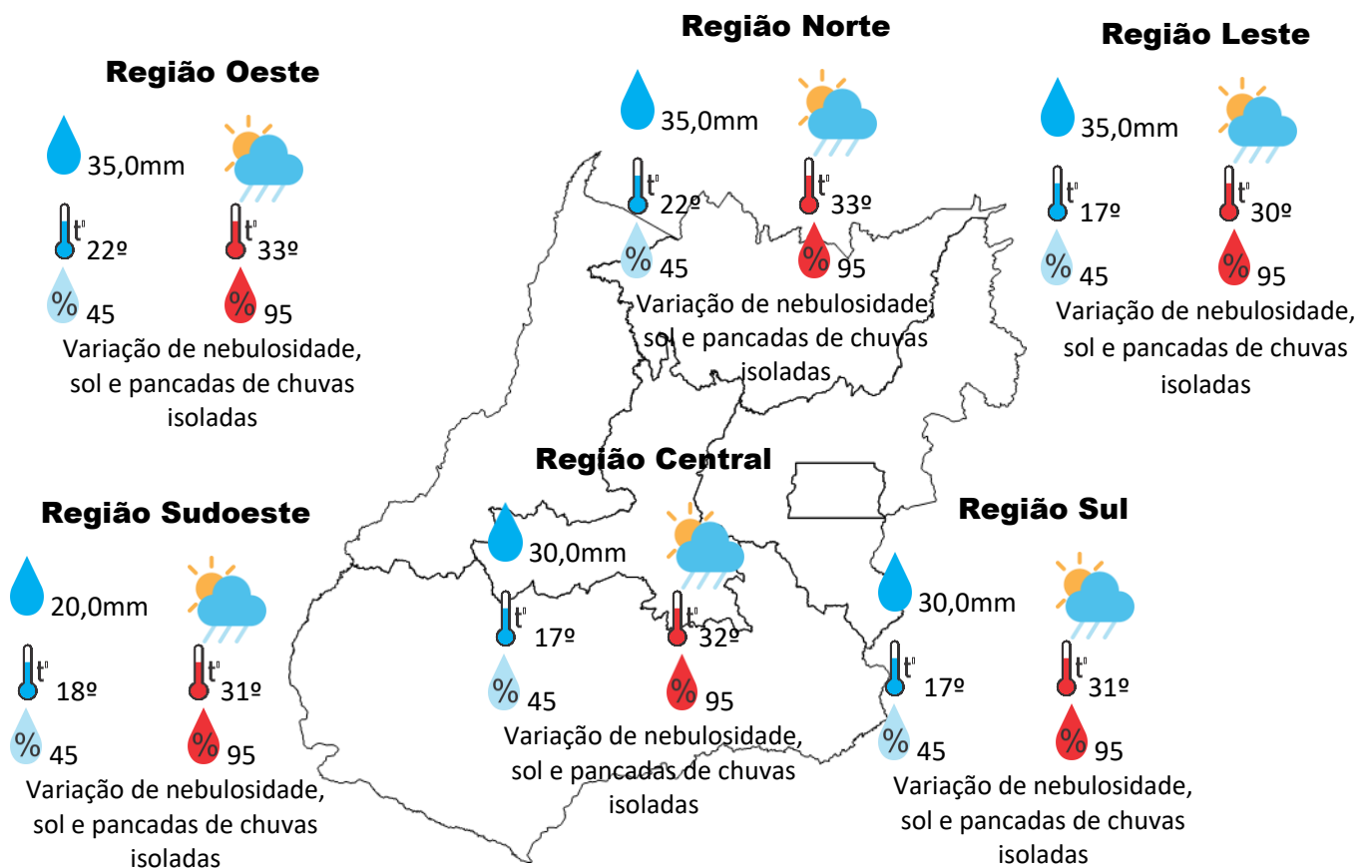
Previsão para data: 24/11/2022

Informações do Tempo para o Estado

Quinta-feira ainda com a influência do avanço da frente fria pelo Brasil, que espalha bastante nebulosidade em nosso Estado, teremos pancadas de chuvas isoladas que podem vir acompanhadas de rajadas de vento, raios.

Capital: Variação de nebulosidade, sol e pancadas de chuvas isoladas, temperatura máxima podendo chegar aos 30°C e umidade relativa do ar variando entre 45% a 95%, o nascer do sol será às 05:34hs e o pôr do sol às 18:33hs.

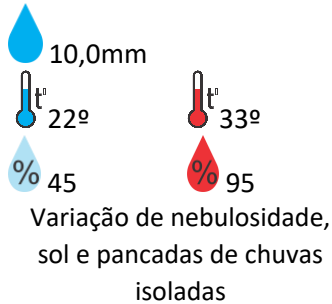
Alerta: Para o risco potencial para formação de tempestades em várias regiões do Estado.



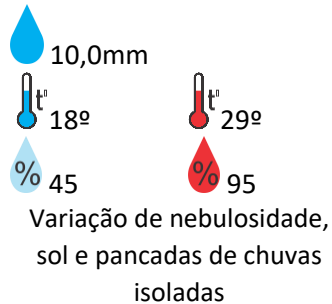


Previsão para alguns municípios:

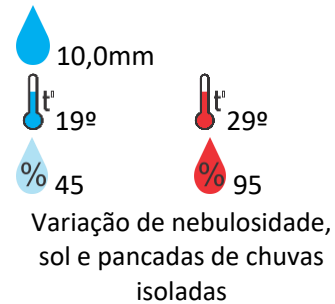
Porangatu



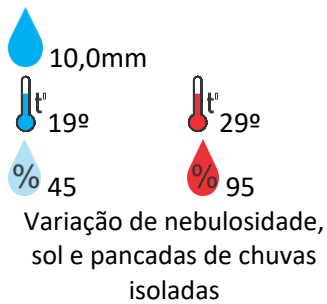
Catalão



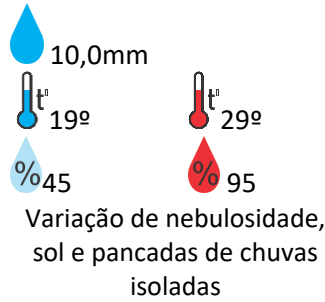
Jataí



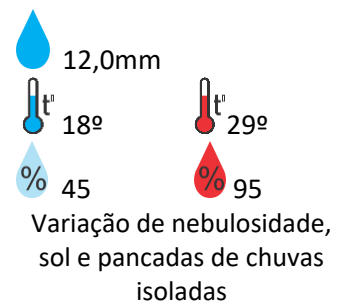
Rio Verde



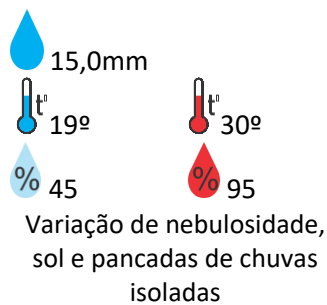
Luziânia



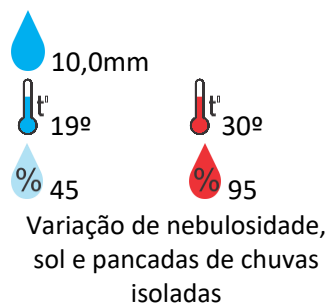
Anápolis



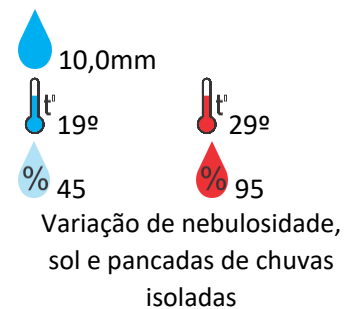
Goiânia



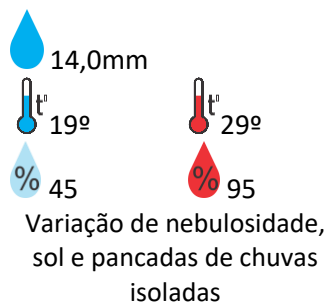
Itumbiara



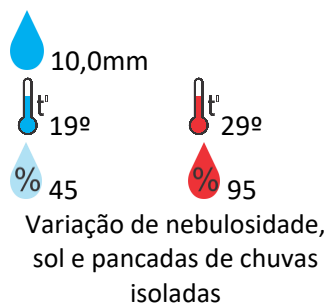
Ouvidor



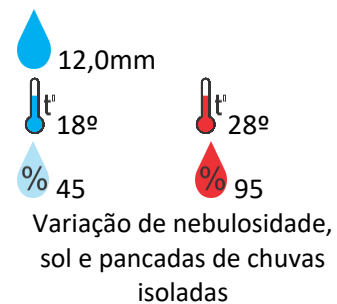
Goiandira



Três Ranchos

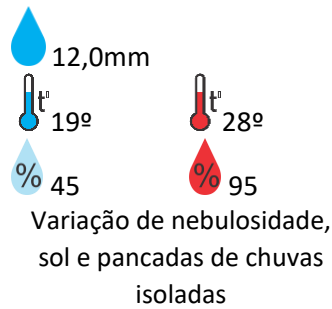


Cumari

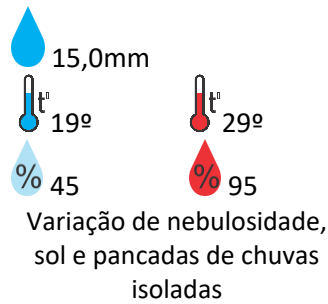




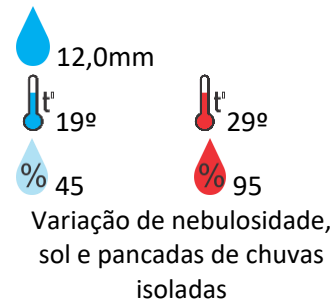
Anhanguera



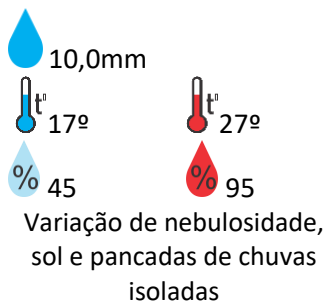
Ipameri



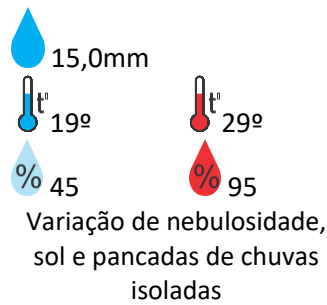
Nova Aurora



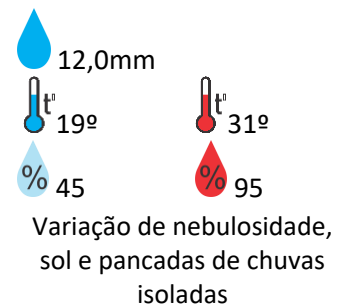
Cristalina



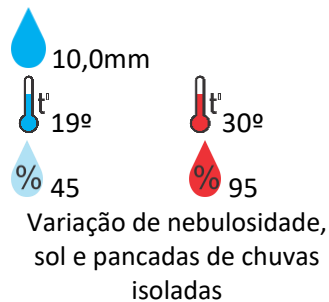
Santa Helena



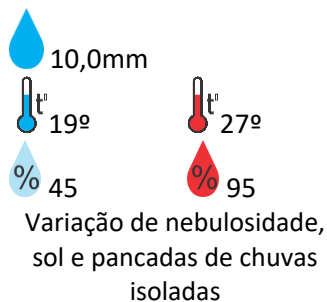
Ceres



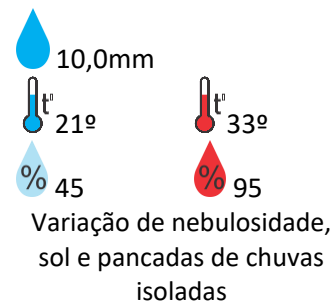
Goianésia



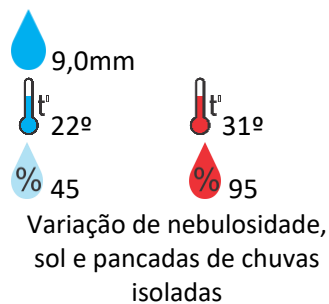
Davinópolis



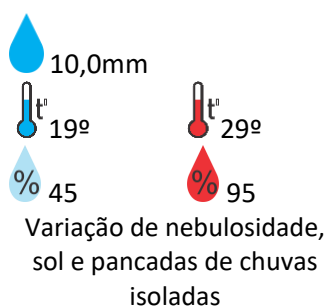
Rubiataba



Flores de Goiás



Caldas Novas



Pirenópolis



OBS: As informações contidas nesse boletim do tempo levam em consideração dados das variáveis meteorológicas previstas por modelos meteorológicos e análise de imagens de satélite do dia 23/11/2022 às 08:00 horas